

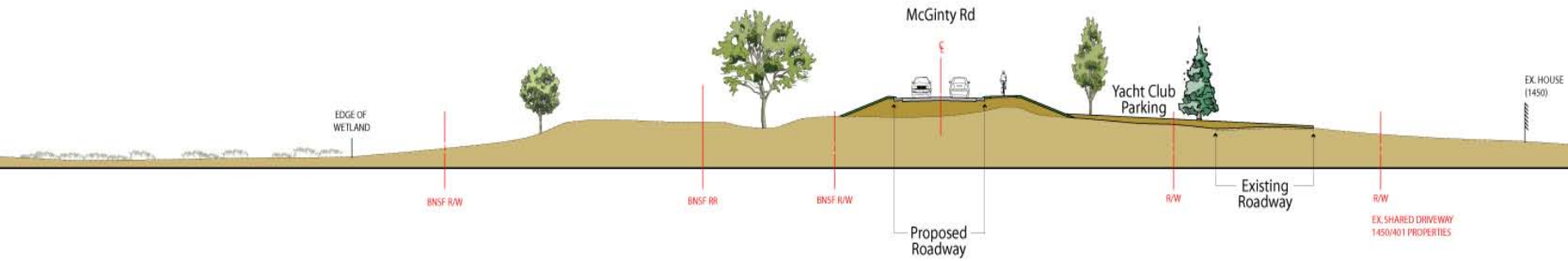


CSAH 101 Reconstruction Project

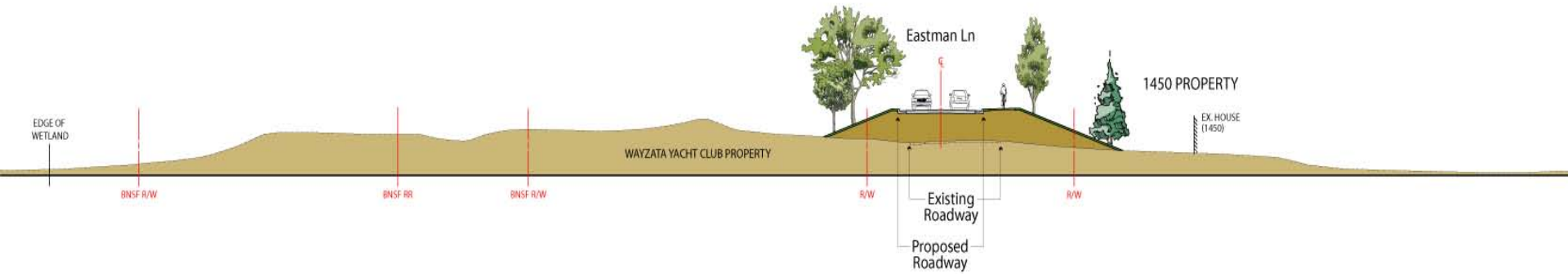
October 21, 2009

URS

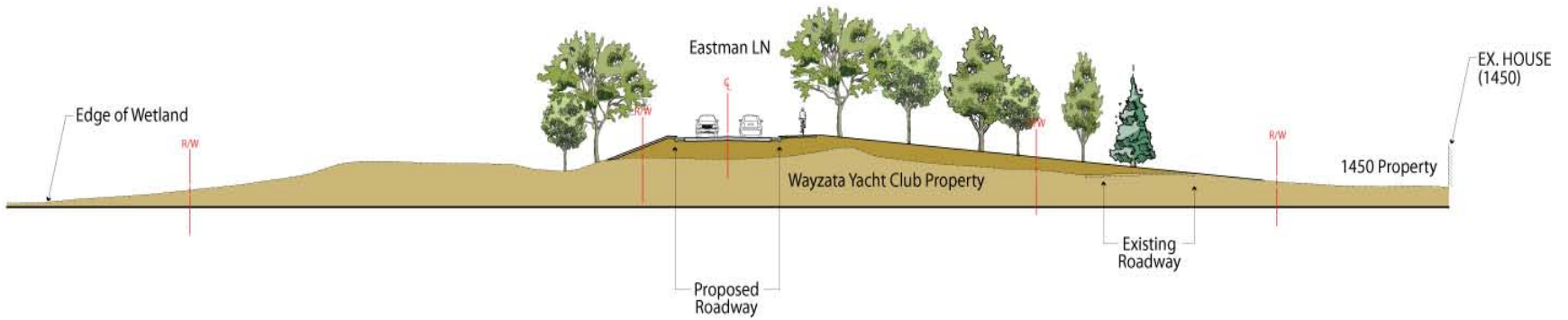
Existing Road Width: 30'
Existing Offset Road Edge To 401: 22'
Proposed Road Width: 29'
Proposed Offset Sidewalk To 1450 Property: 116'



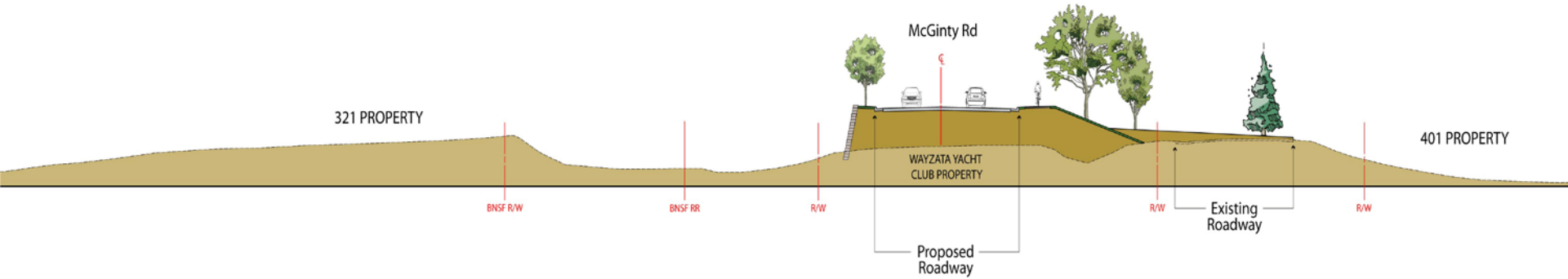
Existing Road Width: 29'
Existing Offset Road Edge To 401: 23'
Proposed Road Width: 26'
Proposed Offset Curb To 1450: 29'



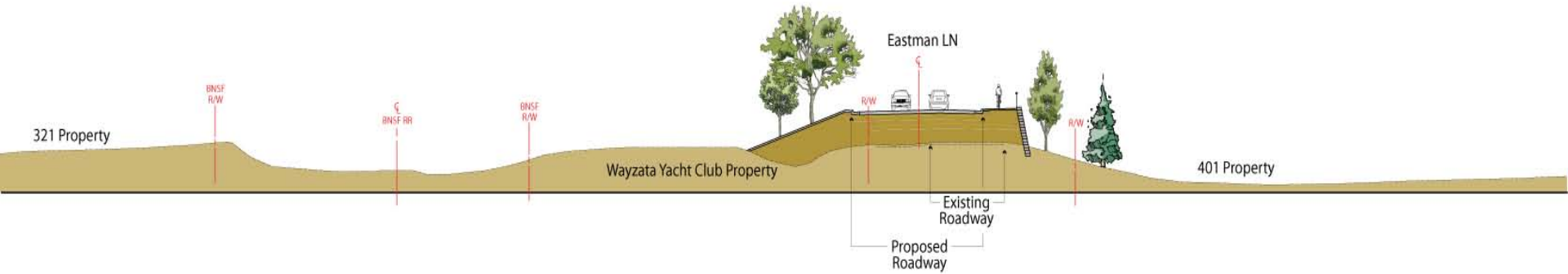
Existing Road Width: 30'
Existing Road Edge To 401 Property: 23'
Proposed Road Width: 28'
Proposed Offset Sidewalk To 1450: 127'



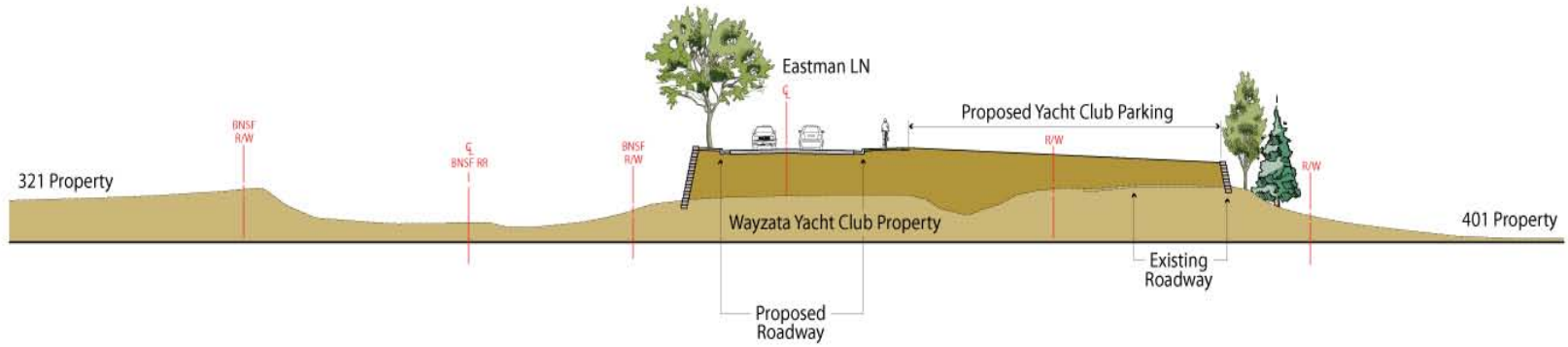
Existing Road Width: 38'
Existing Offset Road Edge To 401: 22'
Proposed Road Width: 44'
Proposed Offset Curb To 401: 111'



Existing Road Width: 40'
Existing Road Edge To 401 Property: 22'
Proposed Road Width: 41'
Proposed Offset Sidewalk To 401: 15'



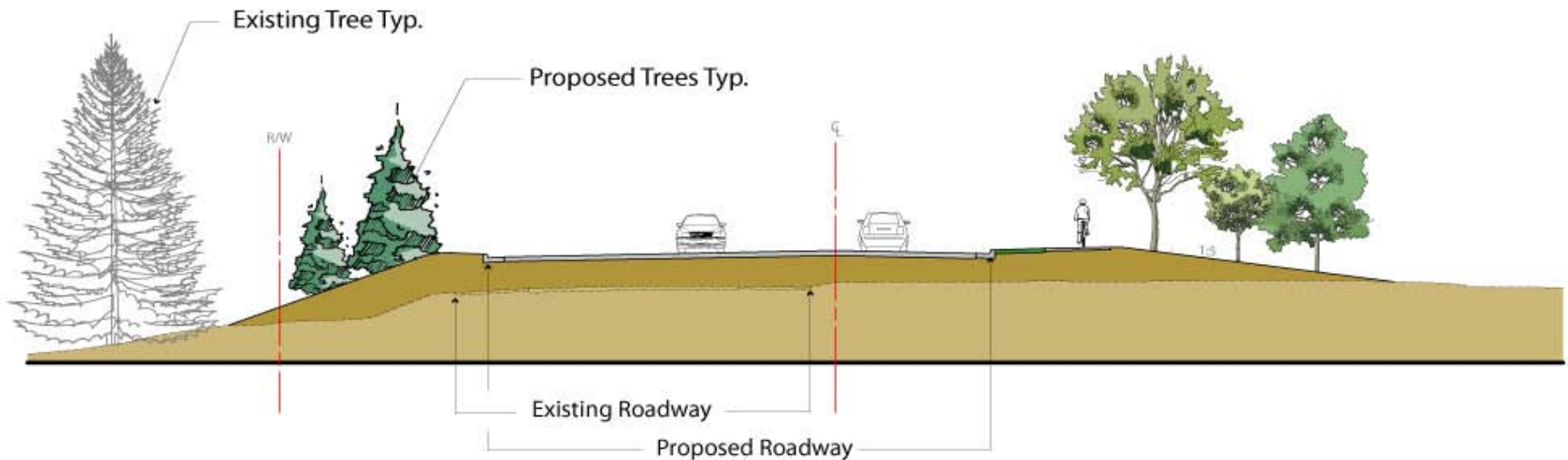
Existing Road Width: 36'
Existing Road Edge To 401 Property: 22'
Proposed Road Width: 36'
Proposed Offset Sidewalk To 401: 105'



Existing Road Width: 45'
Existing Road Edge to 401 Property 22'
Proposed Road Width: 62'
Proposed Curb to 401 Property 26'

Proposed Road is 4.6' Higher Than Existing Road

Existing Elevation: 952.95
Profile Elevation: 957.58

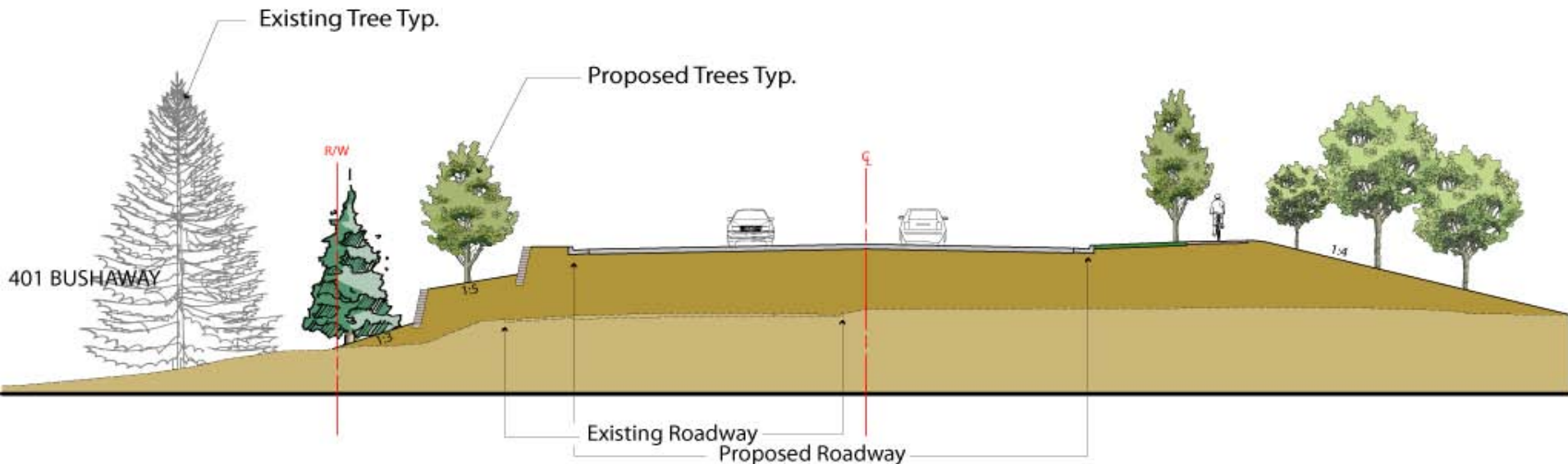


**PRELIMINARY DRAFT SUBJECT TO CHANGE
10/20/2009**

Existing Road Width:	45'
Existing Road Edge to 401 Property	21'
Proposed Road Width:	67'
Proposed Curb to 401 Property	31'

Proposed Road is 9.4' Higher Than Existing Road

Existing Elevation:	952.95
Profile Elevation:	962.35



CSAH 101 RECONSTRUCTION PROJECT

**CROSS SECTION ILLUSTRATION
SOUTH SIGNAL OPTION
STATION 191+50.00**

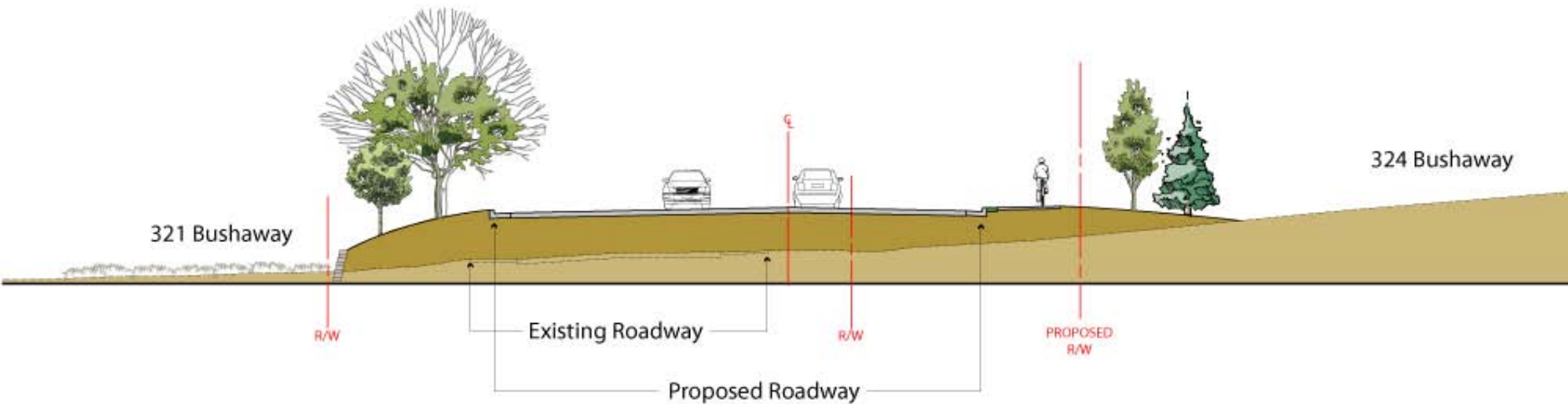
Existing Road Width:	44'
Existing Road Edge to 401 Property	22'
Proposed Road Width:	52'
Proposed Curb to 401 Property	30'

Proposed Road is 4.6' Higher than Existing Road

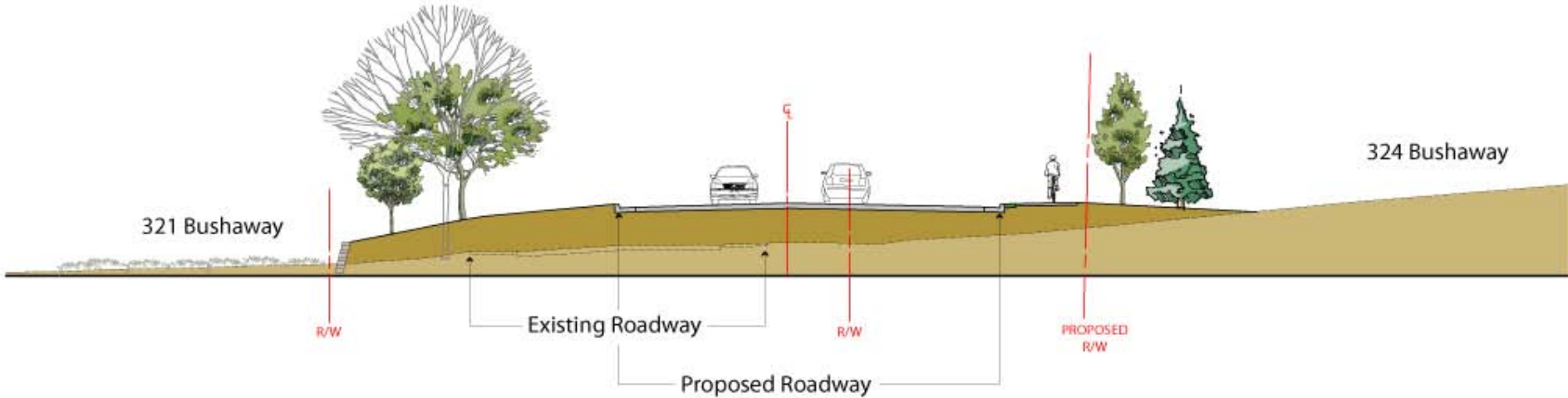
Existing Elevation:	952.95
Profile Elevation:	957.58



Existing Road Width:	38'
Existing Offset Road Edge To 321:	18'
Existing Offset Road Edge To 324:	10'
Proposed Road Width:	62'
Proposed Offset Curb To 321:	21'
Proposed Offset Trail To 324:	-26'
Proposed Road Is 5.7' Higher Than Existing	



Existing Road Width:	38'
Existing Offset Road Edge To 321:	18'
Existing Offset Road Edge To 324:	10'
Proposed Road Width:	49'
Proposed Offset Curb To 321:	37'
Proposed Offset Trail To 324:	-30'
Proposed Road Is 5.7' Higher Than Existing	



PRELIMINARY DRAFT SUBJECT TO CHANGE
10/20/2009

Existing Road Width: 38'
Existing Offset Road Edge To 321: 18'
Existing Offset Road Edge To 324: 10'
Proposed Road Width: 50'
Proposed Offset Curb To 321: 35'
Proposed Offset Trail To 324: -29'
Proposed Road Is 5.7' Higher Than Existing



CSAH 101 RECONSTRUCTION PROJECT

CROSS SECTION ILLUSTRATION
ROUNDABOUT OPTION
STATION 197+00.00

Existing Road Width: 34'
Existing Road Edge to 421 Property 21'
Proposed Road Width: 40'
Proposed Curb to 421 Property 19'

Proposed Road is 0.7' Higher Than Existing Road

Existing Elevation: 936.43
Profile Elevation: 937.13

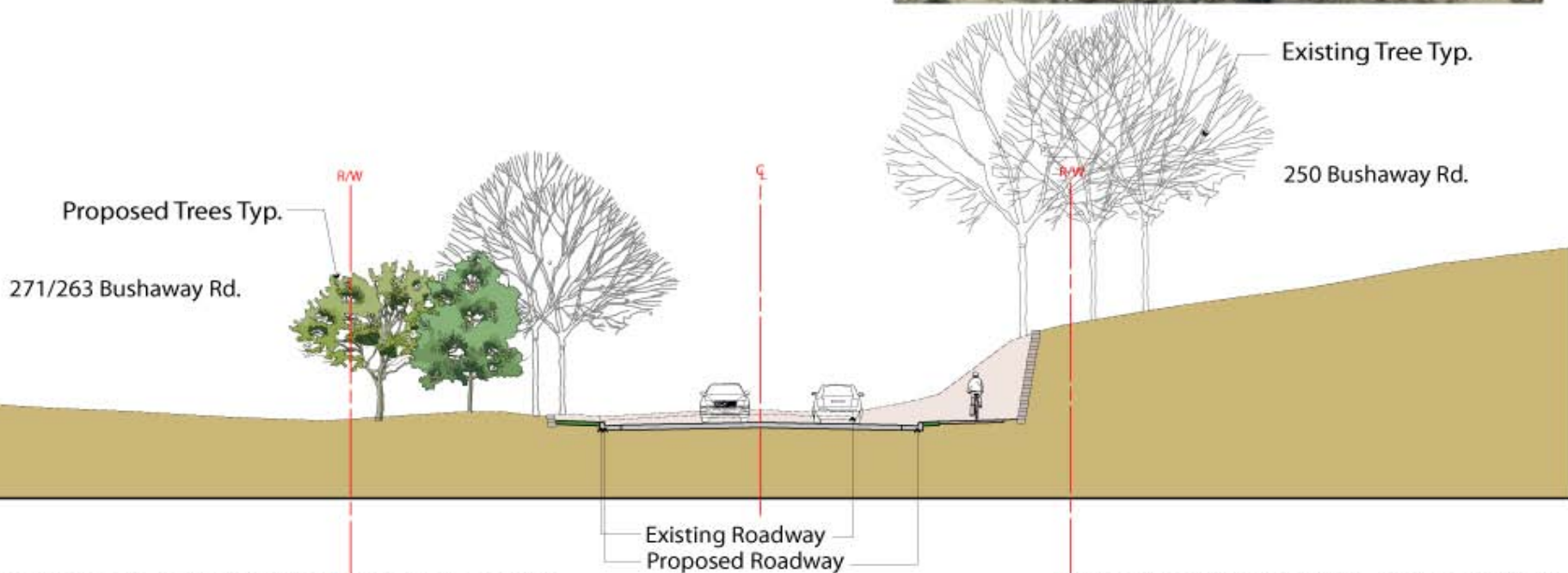


**PRELIMINARY DRAFT SUBJECT TO CHANGE
10/20/2009**

EXISTING ROAD WIDTH: 28'
EXISTING OFFSET ROAD EDGE TO 271/263: 24'
EXISTING OFFSET ROAD EDGE TO 250: 21'
PROPOSED ROAD WIDTH: 39'
PROPOSED OFFSET CURB TO 271/263: 31'
PROPOSED OFFSET TRAIL TO 250: 2'

PROPOSED ROAD IS 1.5' LOWER THAN EXISTING

Existing Elevation: 950.00
Profile Elevation: 948.47



CSAH 101 RECONSTRUCTION PROJECT

**CROSS SECTION ILLUSTRATION
ALL OPTIONS
STATION 201+50.00**

PRELIMINARY DRAFT SUBJECT TO CHANGE
10/20/2009

Existing Road Width:	32'
Proposed Road Width:	38'
Existing Road Edge to 231 Property	25'
Proposed Curb to 231 Property	12'
Existing Road Edge to 250 Property	16'
Proposed Trail Edge to 250 Property	14'

Existing Elevation:	956.04
Profile Elevation:	954.99



CSAH 101 RECONSTRUCTION PROJECT

CROSS SECTION ILLUSTRATION
ALL OPTIONS
STATION 205+00.00





